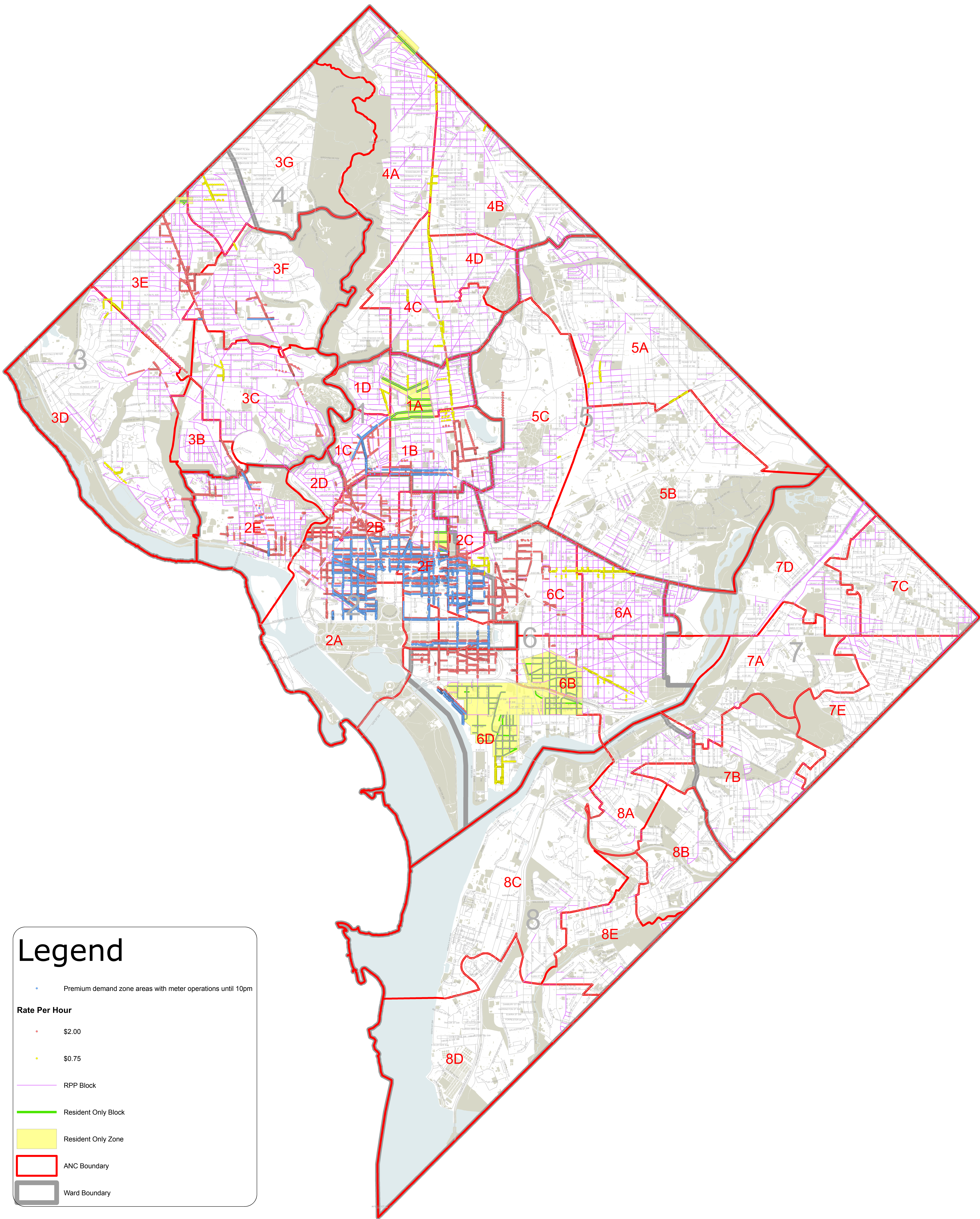



District Wide Meter Rates and Hours of Operation Map



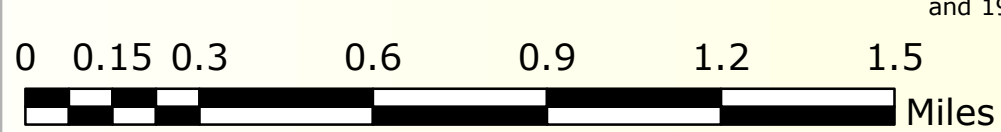
Legend

- Premium demand zone areas with meter operations until 10pm
- Rate Per Hour**
- \$2.00
- \$0.75
- RPP Block
- Resident Only Block
- Resident Only Zone
- ANC Boundary
- Ward Boundary



Scale 1:21,000

The base map was compiled from aerial photography and airborne GPS data acquired in March and April 1999. All mapping is referenced to the Maryland State Plane Coordinate System 1983 North American horizontal datum and 1988 vertical datum in meters.



Data Source	DDOT/OCTO	Date Created	January 3, 2012
Map Type	Standard	Expiration Date	Unknown
Serial No	000000	Created By	DDOT GIS

Disclaimer

The information contained on this page is NOT to be construed or used as a "legal description". District Department of Transportation (DDOT) does not provide any guaranty of accuracy or completeness regarding the map information. Any errors or omissions should be reported to the DDOT Geographic Data Systems Division of the Office of Information Technology & Innovations Administration. In no event will DDOT be liable for any damages, including but not limited to loss of data, lost profits, business interruption, loss of business information or any other pecuniary loss that might arise from the use of this map or information it contains.

Government of the District of Columbia
 Vincent Gray, Mayor
 District Department of Transportation
 Terry Bellamy, Director

